

# FROM ERDŐKÜRT TO MÁTRAVEREBÉLY-SZENTKÚT

## PILGRIMAGES IN NORTHERN HUNGARY



Information booklet with maps



**MÁRIA ÚT**  
Pilgrimage across Central Europe  
Along Values

## PILGRIMAGES IN NORTHERN HUNGARY

From Erdőkürt to Mátraverebély-Szentkút

### Content

#### Introductory pages

3-11

Dedication by Frater Peregrin - Page 3, The Way of Mary - Page 4-5, About Virgin Mary - Page 6, The basic message of Christianity - Page 7, Practical advices, tips for pilgrims - Page 8, Classification of tracks - Page 10, How to use this booklet - Page 11

1

#### Erdőkürt – Ecseg

12-19

Stream at Saj-valley, Makó forest, Vanyarc, Pogányvár, andesite- spill in Bér, Nógrád Geopark, Bér, Buják, Calvary hill, Várhegy, Sas-bérc, Ecseg, Kápolna spring

2

#### Ecseg – Mátraverebély-Szentkút

20-31

Ecseg lake, Kozárd, Kozárd Anne's Chapel, Bableves csárda, Tepke viewtower, Mátraszőlős, Rákóczi chapel, Pending stone, Sámsonháza, Geological educational path in Sámsonháza, Márkháza, Szent László spring hermit caves, Nagyboldogasszony Cathedral in Szentkút, Tar

#### Settlements, service providers (accommod.)

32-42

Erdőkürt, Vanyarc, Bér, Buják, Ecseg, Kozárd, Mátraszőlős, Sámsonháza, Mátraverebély-Szentkút

#### Mary Gardens

43-44

Visonta, Nógrádsáp, Pálosvörösmart

#### Waygifts

Annex

I-II.

Spiritual hints (waygifts), 1<sup>st</sup> day of the road, 2<sup>nd</sup> day of the road, Franciscan martyrs

#### Information booklet with maps

Published by: The Way of Mary Public Association, 8200 Veszprém, Házgyári út 7.

Responsible for publishing: Dr. Szabó Tamás, President

Authors: Dr. Molnár András József, Holluby András, Orosz Lóránt OFM

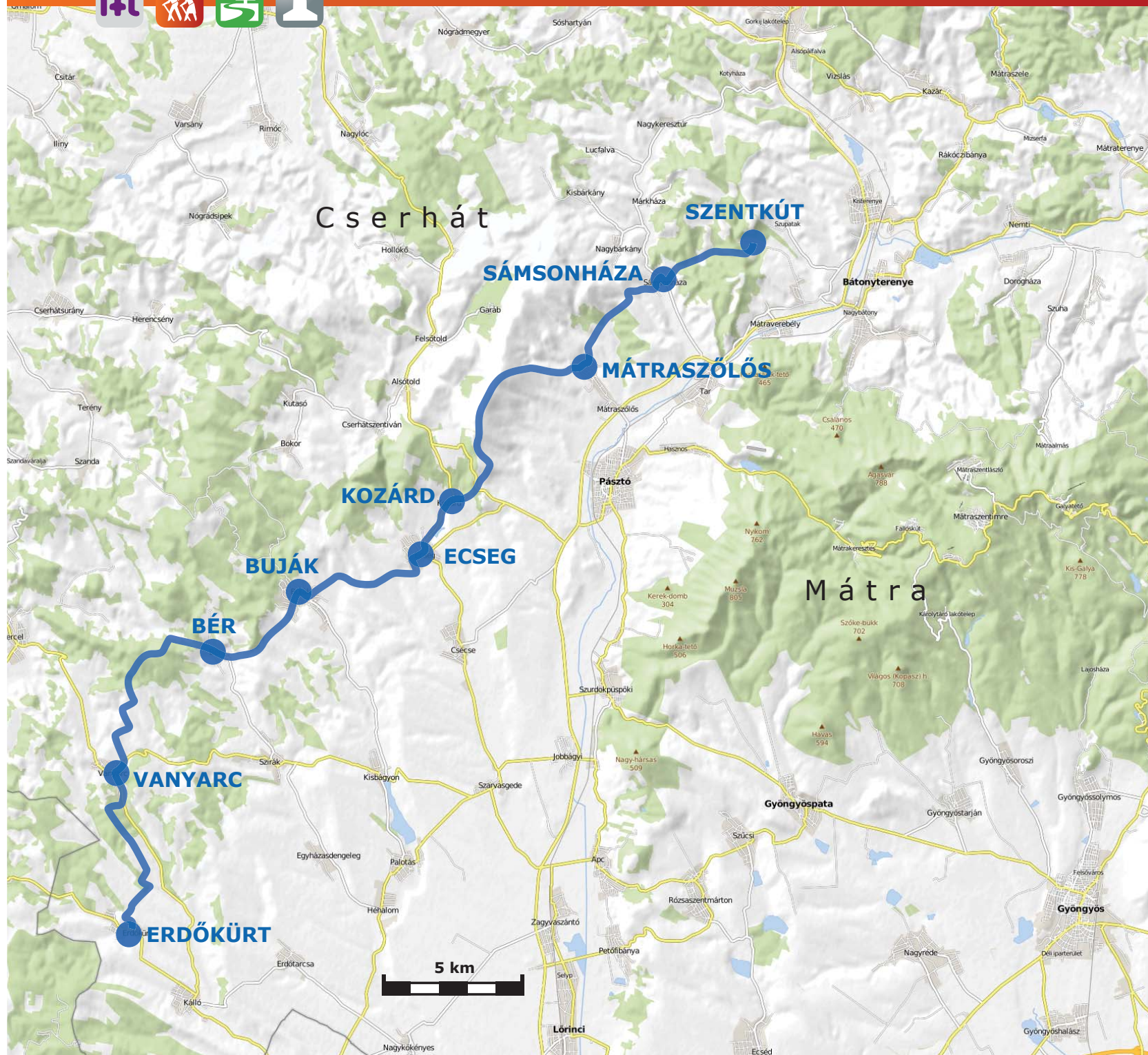
info@mariaut.hu

+36 30 4999 074

www.mariaut.hu



## Overview map





## Dear Wanderers!

The Way of Mary Association published its mapped booklet series on currently built pilgrim routes in five volumes. To continue your way, look for our booklets at the known locations!



Titles of the five volumes:

- Western Transdanubia
- Central Transdanubia
- Central Hungary
- Northern Hungary
- Northern Great Plain



## Key to the pictograms
















### Routes features

 Length of daily section [km]	 Signs to follow	 Route of Non-roundtrip
 Daily ascending [m]	 Signposts	 Information on bike routes
 Daily descending [m]	 Starting point of the route	 Approaching starting point
 Duration of daily section	 Back to the starting point	 Accessible with public transportation
 Quality of walkability	 Route of roundtrip	 Accessible by car, with parking

### Places of pilgrimage, sacred characteristics

 Quiet space	 Tourist guide	 Church, shrine
 Liturgy	 Spiritual guide	 Main church, priority shrine
 Bookshop/shop of religious objects	 Stamp	 Chapel, other sacred place
 Rosary bead	 Point of receiving pilgrims	 Holy spring

### Attractions and Services

 Mary Garden	 Viewpoint	 Shopping
 Pilgrim's accommodation	 Limited opening hours	 Bus
 Toilet	 Natural value	 Train, tram
 Restaurant, canteen	 Museum	 Fortress, ruins of fortress
 Castle, monument	 Pub	 Pharmacy

In the frame of the project entitled "Development of attractions and services related to the Northern Hungarian section of the Way of Mary - Via mariae", supported by the European Union and the Hungarian government Mary Gardens were established, in which there are rain shelters, payersdesks and Mary statues to be found. As part of the project a GPS-based mobile tour guide application is available for smartphones. As part of the interactive Internet Portal of the premium section of the Northern Hungarian Way of Mary, the Interactive tourism database assists the orientation of pilgrims. A pilgrim booklet with maps, promotional leaflets and a pilgrimage book have been prepared for the project. The amount of the support is 166.27 million HUF, which covers 94% of the full investment. Implementation of the project started on 23.09.2014. The project was finished on 30.06.2015.



*Our partners and supporters:*

**SZÉCHENYI 2020**



European Union  
European Regional  
Development Fund



**INVESTING IN YOUR FUTURE**

